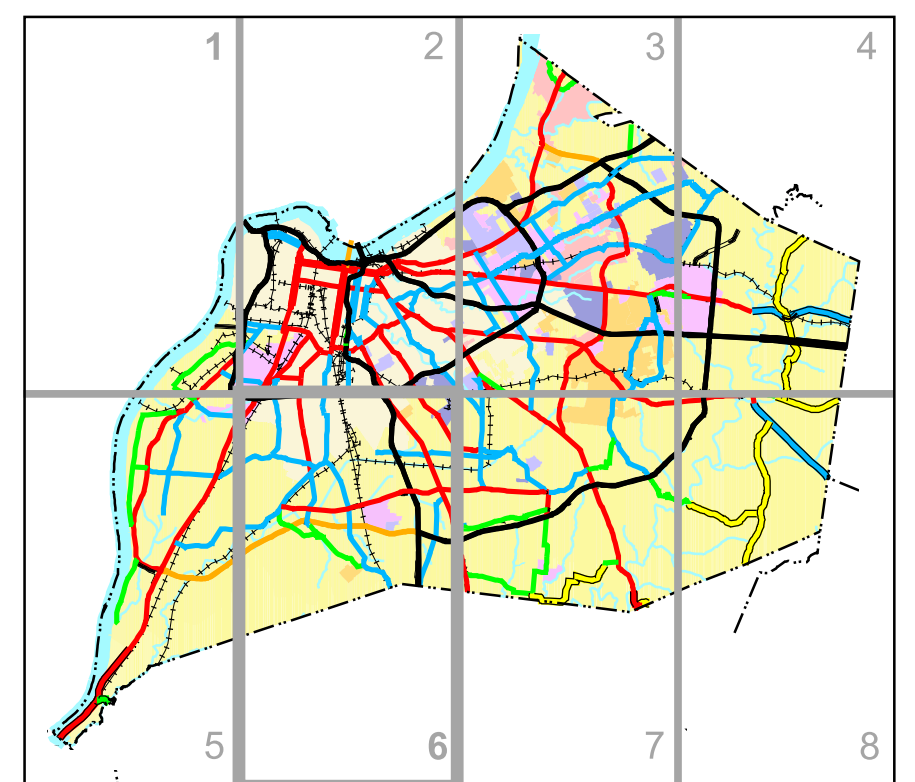


BULLITT



Count Stations

- ATR
- HPMS
- Index Station
- Interstate/Toll Road
- Local HPMS
- Full Coverage
- Rest Area
- Urban Minor
- Adjacent County
- Traffic Section Terminus

999 (99) Count (Collection Year)
Sta. 999 Station ID

Functional Classification

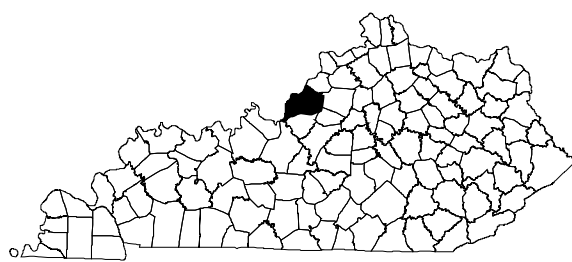

- Rural Interstate
- Rural Principal Arterial
- Rural Minor Arterial
- Rural Major Collector
- Rural Minor Collector
- Rural Local
- Urban Interstate
- Urban Freeways & Expressways
- Urban Principal Arterial
- Urban Minor Arterial Street
- Urban Collector Street
- Urban Local

Local Road System

- Unspecified or Forest Service
- Unimproved
- Crushed Stone or Gravel
- Intermediate Paved
- High Type Paved

Other Features

- Stream
- Railroad
- Bridge
- City/Town
- Incorporated Area Boundary
- Urban Area Boundary
- Lake
- Wildlife Management Area
- State Park
- Nature Preserve
- National Forest
- State Forest
- Army

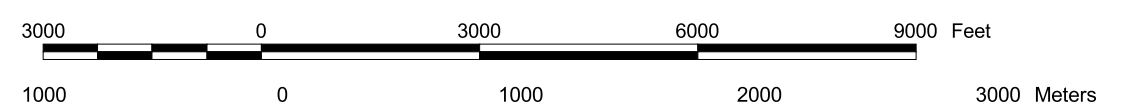


Traffic Station Counts

JEFFERSON COUNTY

KENTUCKY SHEET 6 OF 8

Kentucky Transportation Cabinet
Department of Highways
Division of Planning



Last map revision: June 2003 RB (MM)

Latest traffic count date for each station is indicated on the map in parentheses after the actual traffic count. For the most current traffic count information, please refer to the Counts Database Program (CTS) found on the Division of Planning web page at www.kytc.state.ky.us/planning/cts/cts.htm

Station locations are plotted at segment midpoints where actual milepoints have not been verified in the field.

Kentucky State Plane Coordinate System (NAD-83)